



BOUNDARY DETAILS AND SECTIONS  
KEY PLAN  
SCALE 1:1000

- R1** Existing paladin fence to be retained

**R2** Proposed 1.2 m high bowtop railing to playground areas

**R3** Proposed 2m high railing to tie into existing site boundary
- R4** Proposed 3 m high sports complex fencing

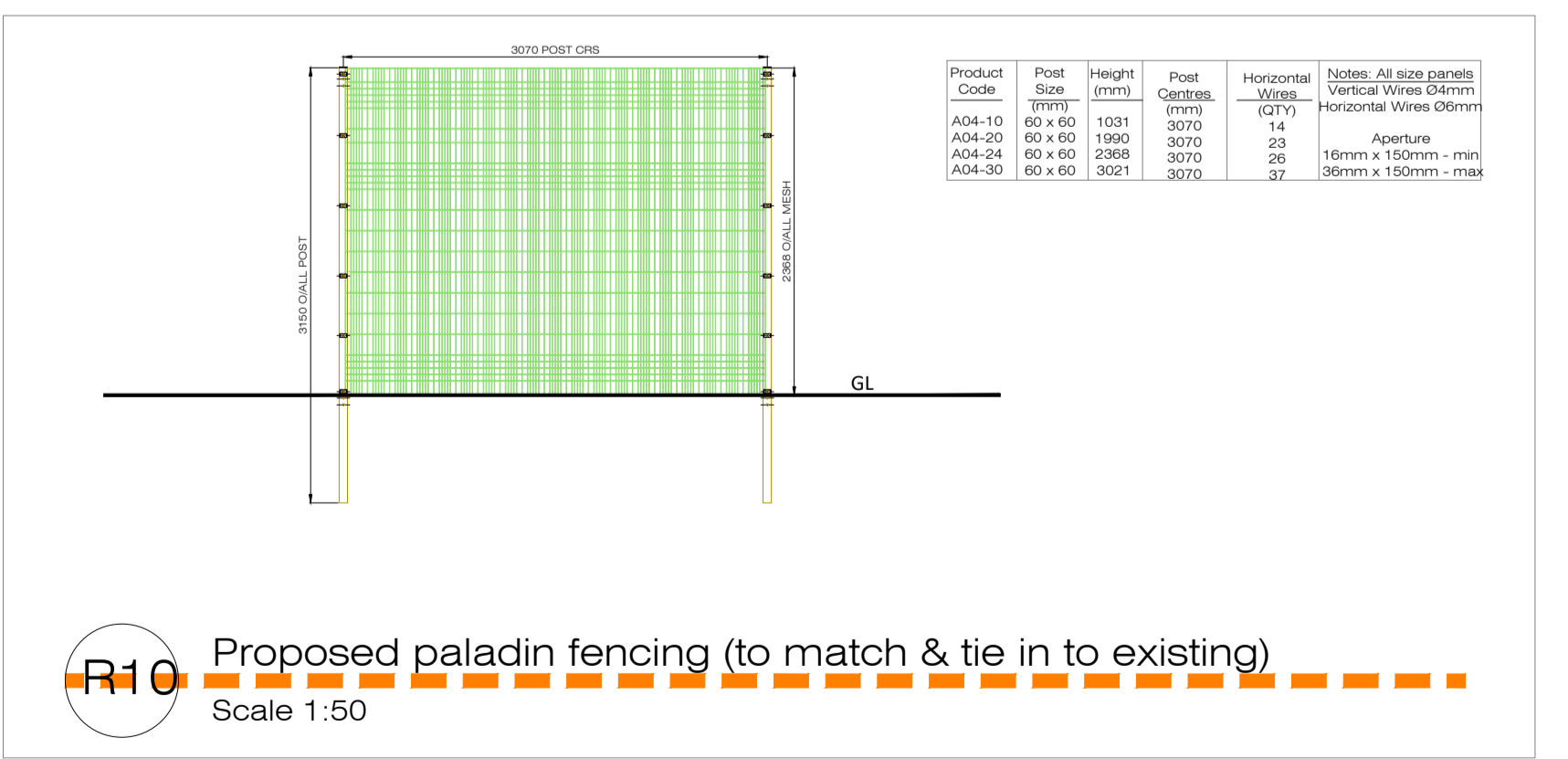
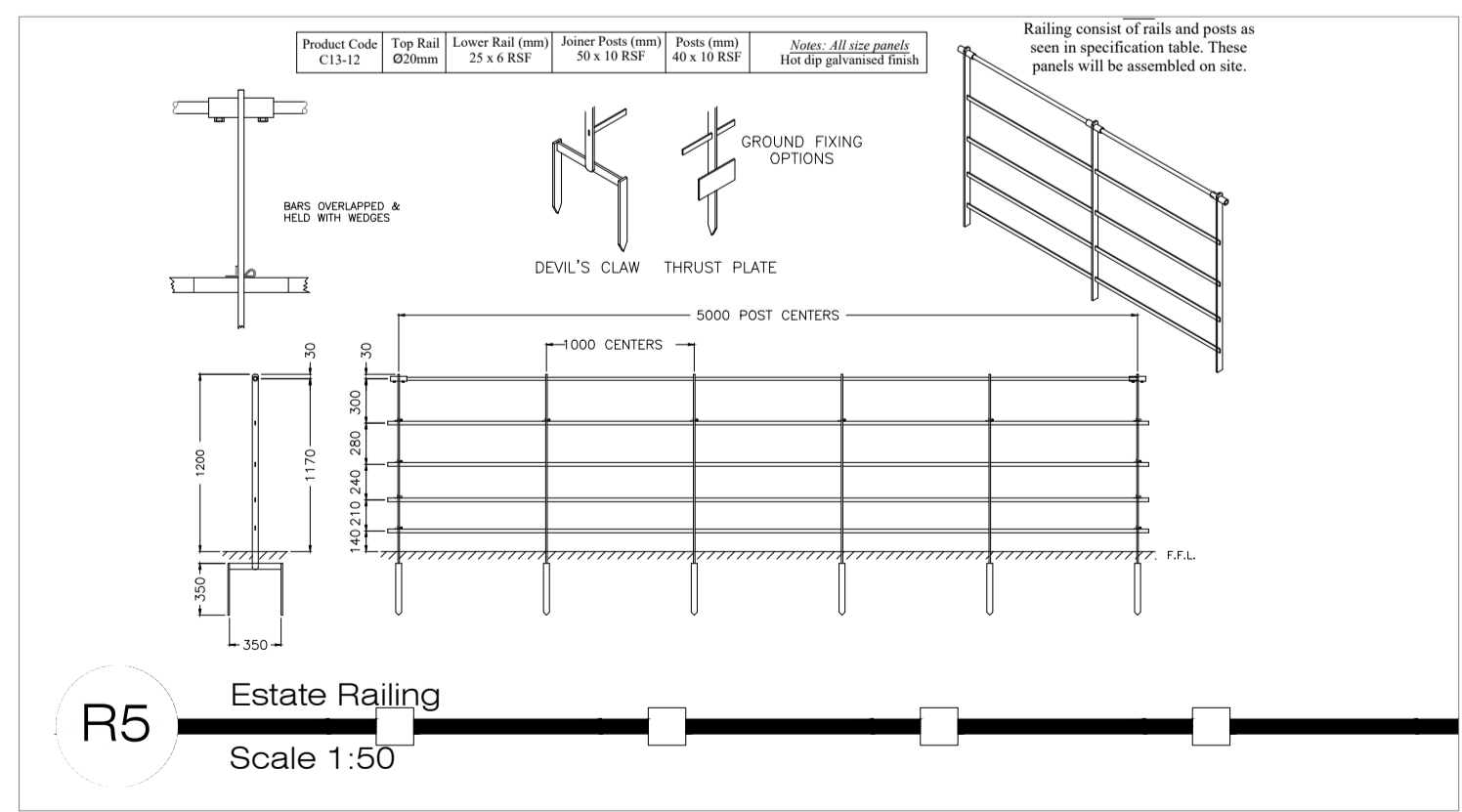
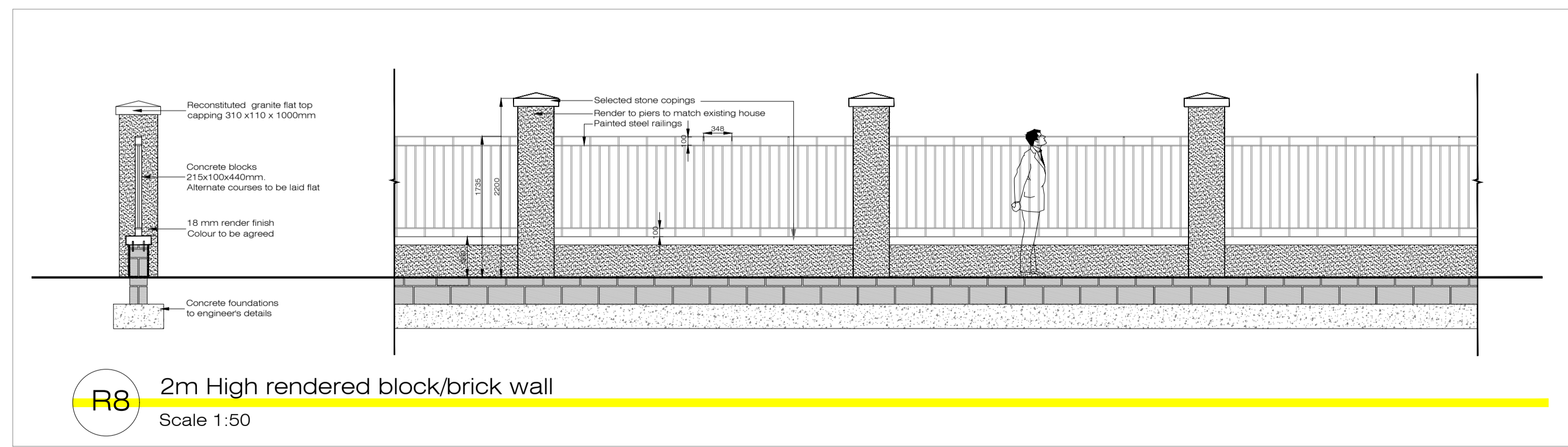
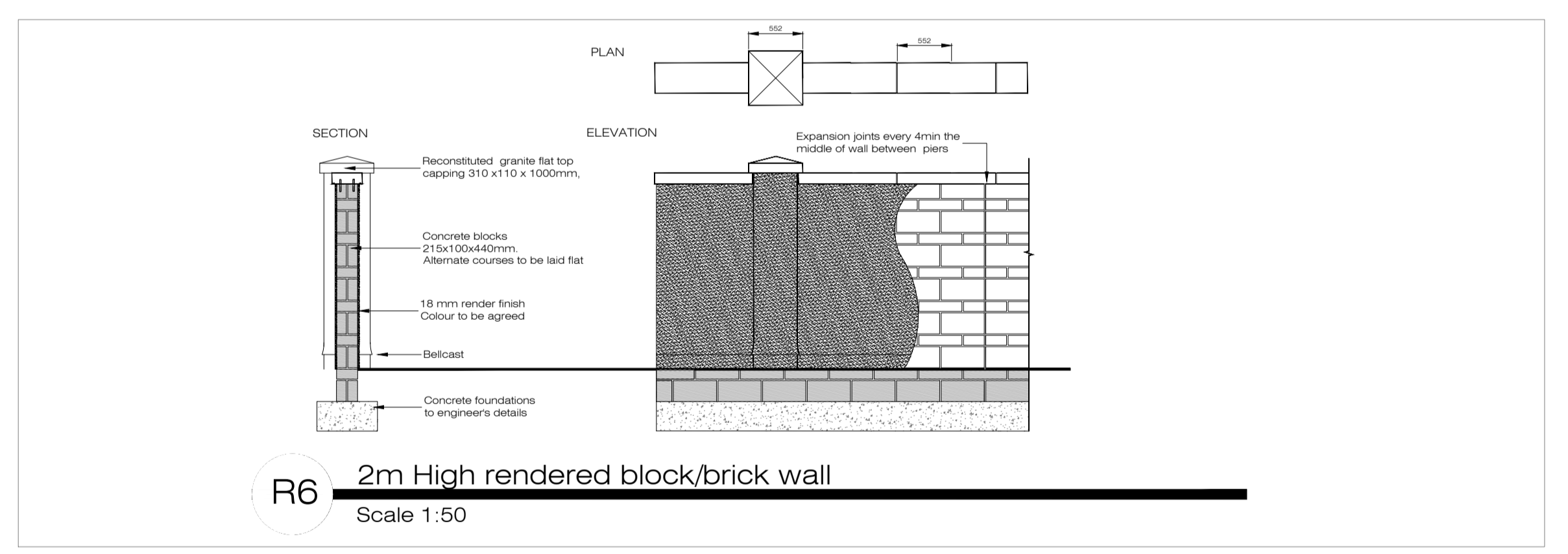
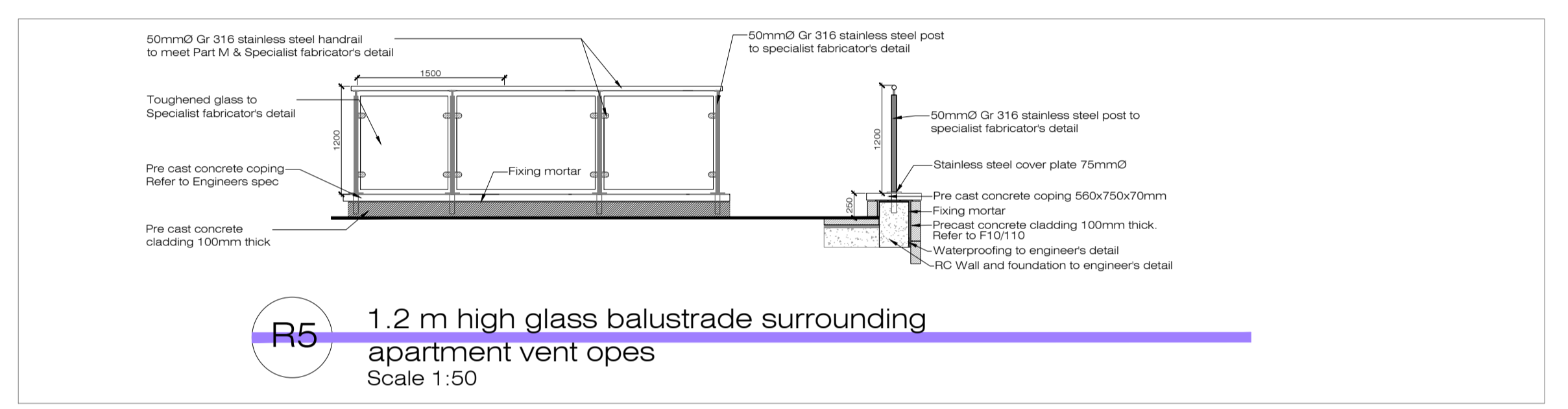
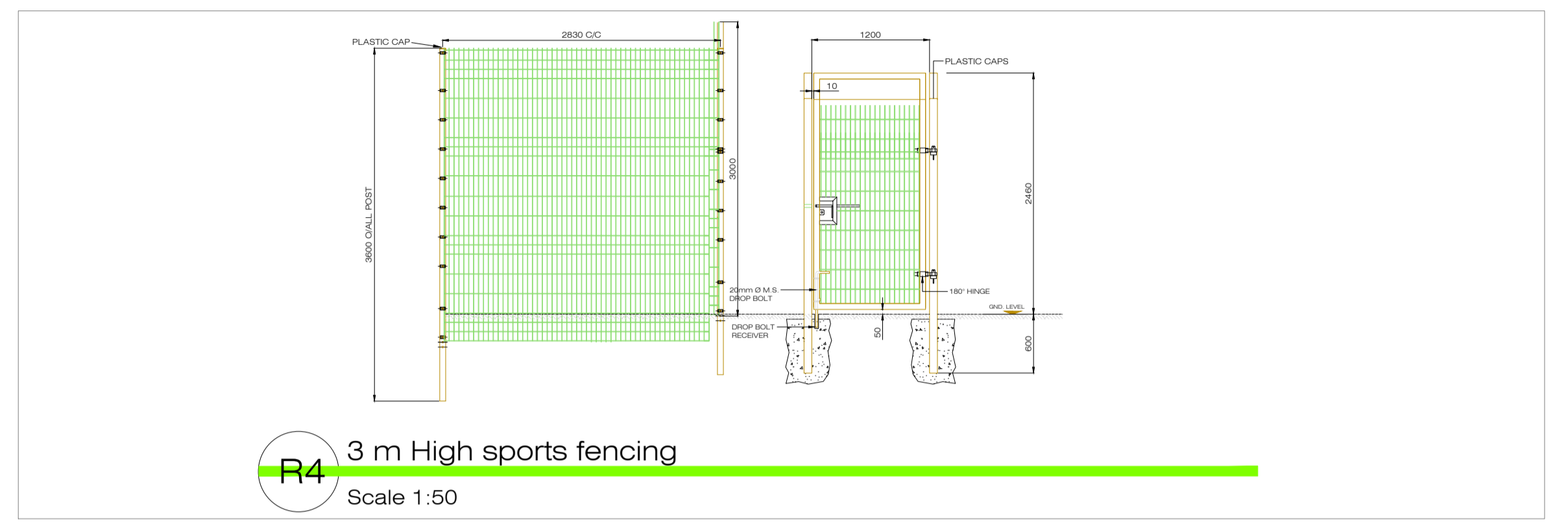
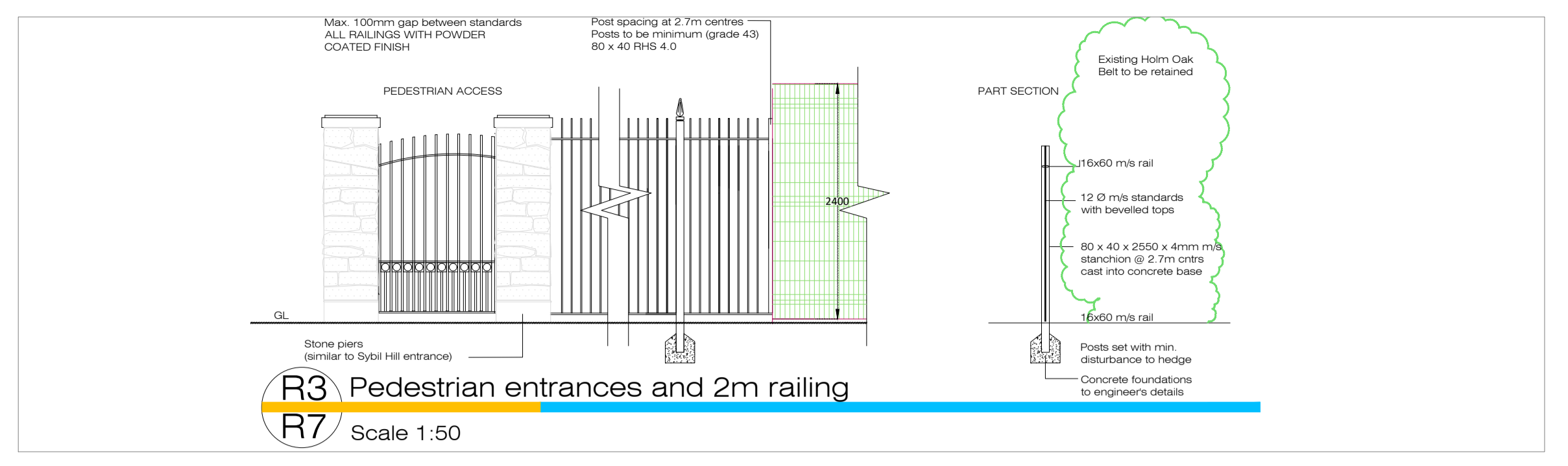
**R5** Proposed 1.2m high glass balustrade surrounding basement vent opes

**R6** Proposed 1.1m high estate railings
- R7** Proposed pedestrian access ways

**R8** Proposed wall and railing to School/Entrance Avenue (refer to architects drgs. for further details)

**R9** Proposed 1.2m high concrete wall
- R10** Existing stone wall/fencing to be retained

**Site Boundary**



Rev	Date	Drawn	Checked	Description

Notes

Copyright © All Rights Reserved.

This work is copyright and cannot be reproduced or copied in any form without the written permission of the author.

THIS DRAWING TO BE READ IN CONJUNCTION WITH RELEVANT CONSULTANT'S DRAWINGS.

Ordnance Survey Ireland Licence No AR 0001319  
© Ordnance Survey Ireland/Government of Ireland

Project <b>Crekav Trading GP Ltd.</b> St. Paul's Residential Development, Sybil Hill, Raheny, Dublin 5.	Project No. <b>6174/4</b>
Drawn <b>AS SHOWN</b>	Rev. <b>00</b>
Status <b>PLANNING</b>	Date <b>11/10/19</b>
Canal House, Canal Road, Dublin 6 Tel: +353(0)1 2081900	mail@bradyshannonmarlin.com www.bradyshannonmarlin.com

**BSM**  
Est. 1968